












- LEGEND**
-  HighLighted SubFeat
 -  Road Name
 -  Parcels
 -  City Boundaries
 -  HOLLY RIDGE
 -  JACKSONVILLE
 -  NORTH TOPSAIL BEACH
 -  RICHLANDS
 -  SURF CITY
 -  SWANSBORO
 -  County

WARNING: THIS IS NOT A SURVEY!

This map is prepared for the inventory of real property found within this jurisdiction, and is compiled from recorded deeds, plats, and other public records and data. Users of this map are hereby notified that the aforementioned public primary information sources should be consulted for verification of the information contained on this map. The County and mapping company assume no legal responsibility for the information contained on this map.